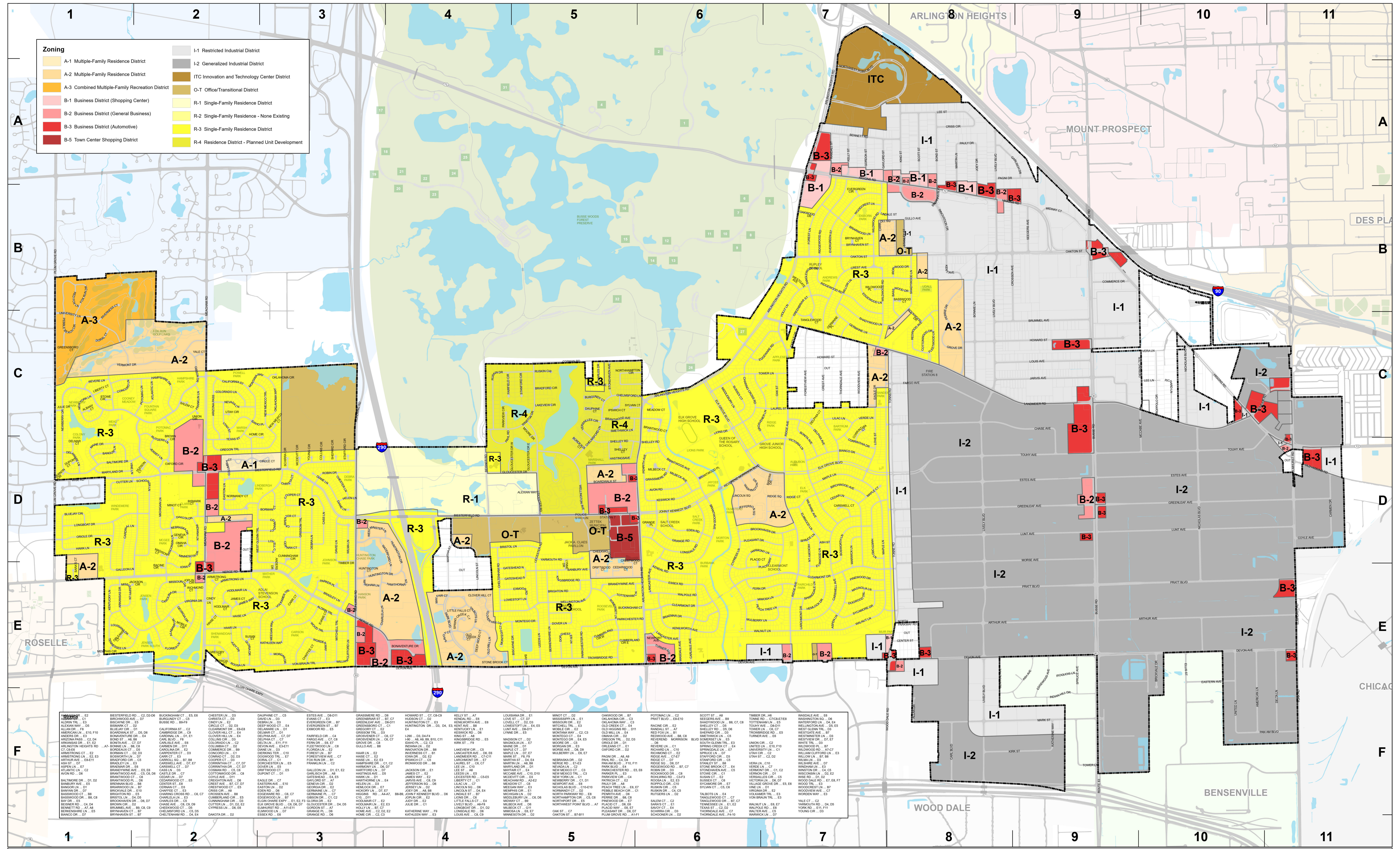



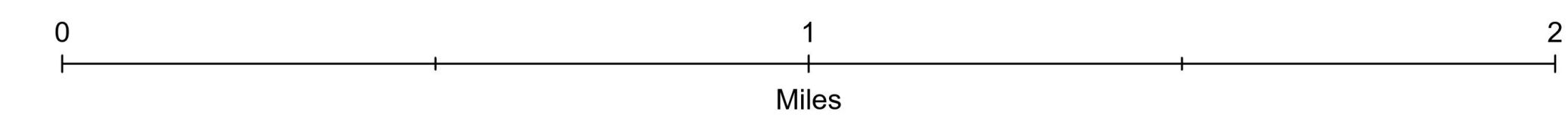
- Zoning**
- A-1 Multiple-Family Residence District
  - A-2 Multiple-Family Residence District
  - A-3 Combined Multiple-Family Recreation District
  - B-1 Business District (Shopping Center)
  - B-2 Business District (General Business)
  - B-3 Business District (Automotive)
  - B-5 Town Center Shopping District
  - I-1 Restricted Industrial District
  - I-2 Generalized Industrial District
  - ITC Innovation and Technology Center District
  - O-T Office/Transitional District
  - R-1 Single-Family Residence District
  - R-2 Single-Family Residence - None Existing
  - R-3 Single-Family Residence District
  - R-4 Residence District - Planned Unit Development



ALBERTA DR - E3	BESTERFIELD DR - C2, D3, D6	BIRMINGHAM CT - E5, E6	CHESTER LN - D3	DAUPHINE CT - C5	ESTER AVE - D4, D11	GRASSMERE DR - D6	HONARD ST - C7, C8, C9	KELLY ST - A7	LOUISIANA DR - E1	MINOT CT - D2	OLKWOOD DR - B7	POTOMAC LN - C2	SCOTT ST - A8	TRINER DR - J4	WASDALE AVE - D9
ALLEN DR - E3	BIRCHWOOD AVE - D7	BURBANK DR - E5	CHRISTOPHER CT - C5	DAVID LN - D3	EVANS CT - E7	GREENBROOK DR - C1	HUDSON CT - D2	KENDAL RD - E6	LOWELL CT - D7	MISSISSIPPI LN - E1	OLKWOOD DR - B7	PRINCE BLVD - E5, E10	REGGERS AVE - B9	TRINER DR - J4	WASHINGTON SQ - D9
ALLEN DR - E3	BIRCHWOOD AVE - D7	BURBANK DR - E5	CHRISTOPHER CT - C5	DAVID LN - D3	EVANS CT - E7	GREENBROOK DR - C1	HUDSON CT - D2	KENDAL RD - E6	LOWELL CT - D7	MISSISSIPPI LN - E1	OLKWOOD DR - B7	PRINCE BLVD - E5, E10	REGGERS AVE - B9	TRINER DR - J4	WASHINGTON SQ - D9
ALLEN DR - E3	BIRCHWOOD AVE - D7	BURBANK DR - E5	CHRISTOPHER CT - C5	DAVID LN - D3	EVANS CT - E7	GREENBROOK DR - C1	HUDSON CT - D2	KENDAL RD - E6	LOWELL CT - D7	MISSISSIPPI LN - E1	OLKWOOD DR - B7	PRINCE BLVD - E5, E10	REGGERS AVE - B9	TRINER DR - J4	WASHINGTON SQ - D9

# Elk Grove Village Zoning Map

12/13/2023



**GIS Consortium**